

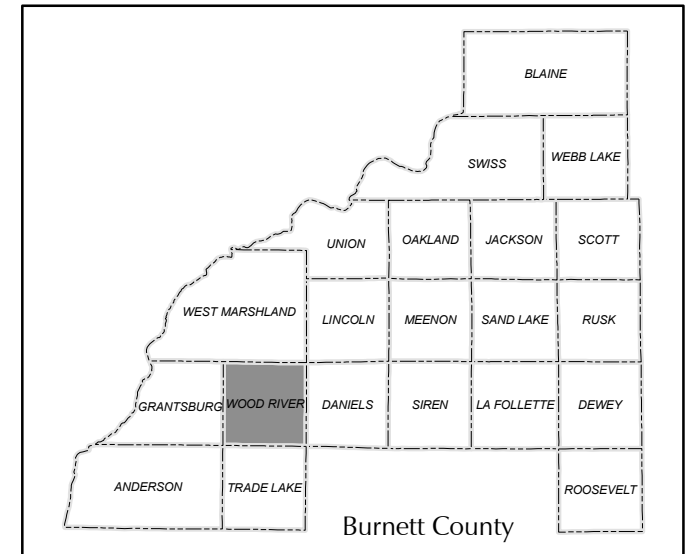
MAP 9 - 1

EXISTING LAND

USE REGULATIONS












TOWN OF WOOD RIVER

Burnett County,
Wisconsin




Legend

Base Layers

-  State Highway
-  County Highway
-  Town Road
-  Rivers
-  Lakes
-  Wetlands
-  PLSS Sections
-  Village Boundary
-  Town Boundary
-  County Boundary
-  Extra Territorial Plat Review Jurisdiction

Zoning Districts

-  A (Exclusive Agriculture District)
-  A-1 (Agriculture - Transition District)
-  A-2 (Agriculture - Residential District)
-  A-4 (AG\Forestry\Residential District)
-  AP (Airport District)
-  C-1 (Commercial District)
-  F-1 (Forestry District)
-  I-1 (Industrial District)
-  PUD (Planned Unit Development)
-  RR1 (Residential Recreational District #1)
-  RR2 (Residential Recreation District #2)
-  RR3 (Residential Recreation District #3)
-  W1 (Resource Conservation District)
-  No Zoning

This drawing is neither a legally recorded map nor a survey and is not intended to be used as one. This drawing is a compilation of records, information and data used for reference purposes only.

Source: Wisconsin DOT and Burnett Co Land Information Office

0 1,600 3,200
Feet

Foth
Foth Infrastructure & Environment, LLC

X:\GB\IE\2008\08B042\GIS\mxd\zoning\burnett_co_wood_river_zoning.mxd
December 10, 2009 Drawn by: DAT Checked by: JDW

