

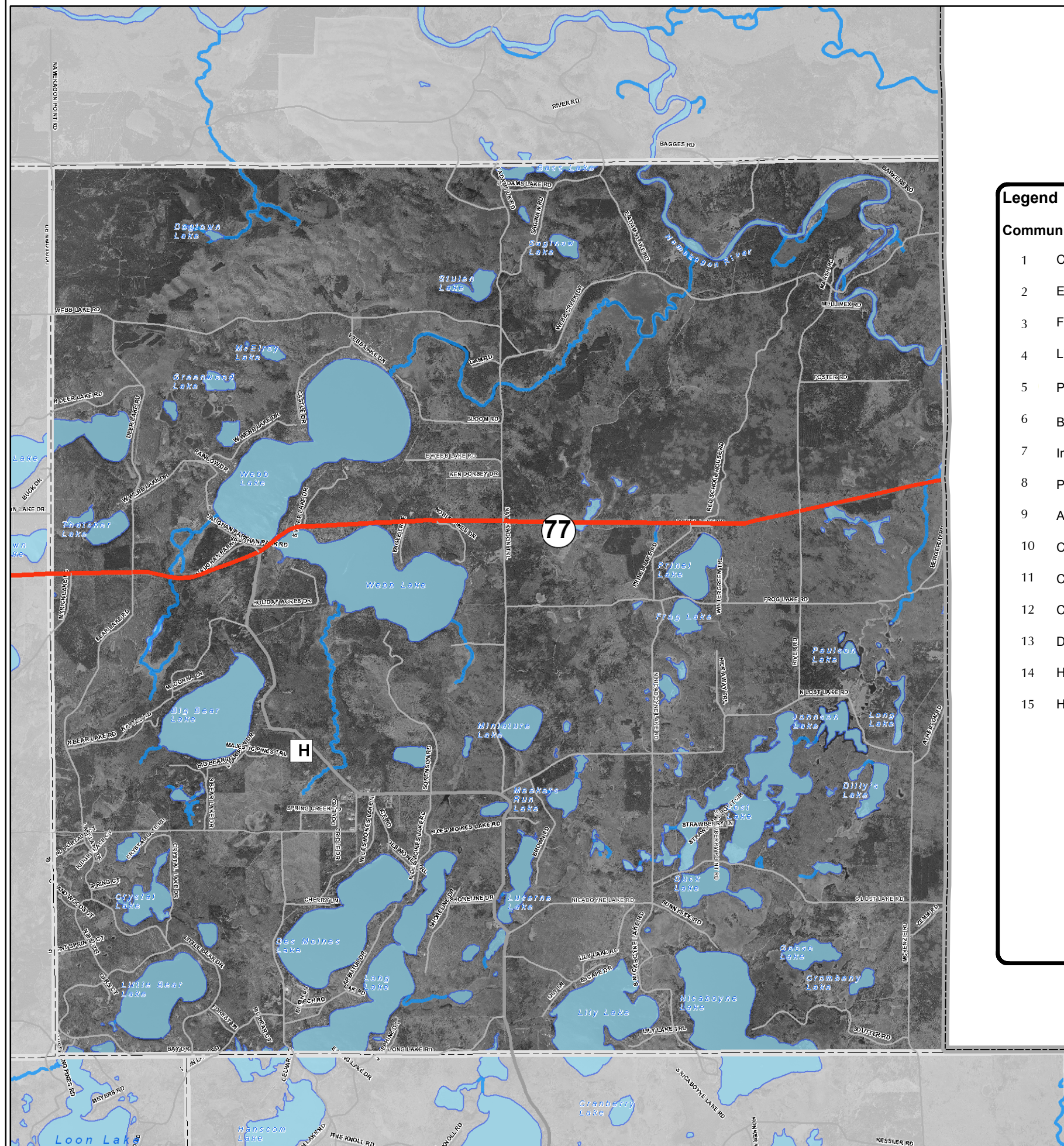
Burnett County,  
Wisconsin



Source: Wisconsin DOT and Burnett Co Land Information Office



X:\GB\IE\Client Data\BurnettCo\mxd\cfs\burnett\_co\_webb\_lake\_cfs.mxd  
January 28, 2008 Drawn by: DAT Checked by: JDW










### Legend

## Community and Facilities

- |    |                        |    |                            |
|----|------------------------|----|----------------------------|
| 1  | City/Village Hall      | 17 | Recycling Center           |
| 2  | EMS/Ambulance          | 18 | School Athletic Facilities |
| 3  | Fire Station           | 19 | School - Public            |
| 4  | Library                | 20 | Senior Center              |
| 5  | Police                 | 21 | US Post Office             |
| 6  | Boat Launch            | 22 | Dam                        |
| 7  | Indoor Public Facility | 23 | Lift Station               |
| 8  | Park                   | 24 | Stormwater Facility        |
| 9  | Airport                | 25 | Substation                 |
| 10 | Cemetery               | 26 | Telephone Utility          |
| 11 | Church                 | 27 | Tower - Communication      |
| 12 | Community Center       | 28 | Water Tower                |
| 13 | Daycare                | 29 | Utility Shop/Office        |
| 14 | Hospital               | 30 | Wastewater Treatment Plant |
| 15 | Health Care Clinic     | 31 | Public Well                |

## Roads

-  State Highway  
 County Highway  
 Township Road  
 Rivers  
 Lakes  
 Villages  
 County Boundary